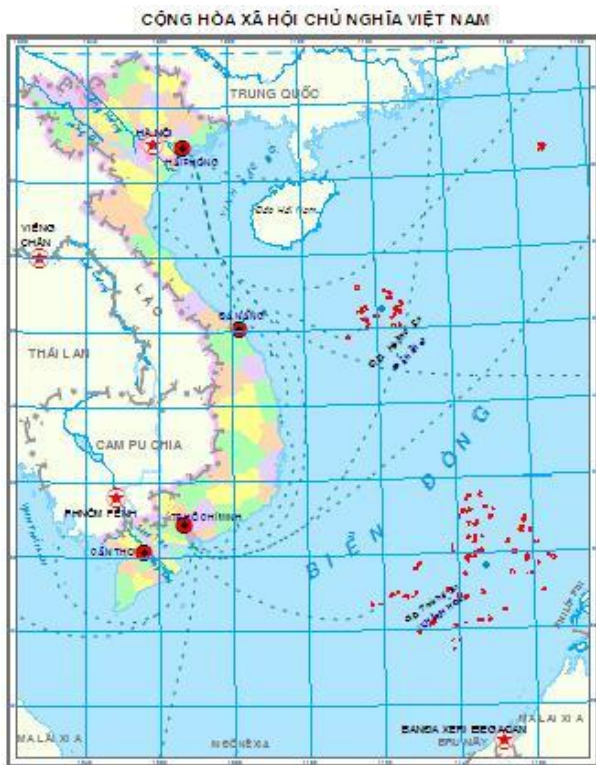


Slot Coordination Vietnam (Viet Nam)



| Head Coordinator | |
|------------------|--|
| Name | Mr. Nguyen Manh TRUONG |
| Title | Head Coordinator |
| Affiliation | Department of Air Transport (ATD) Civil Aviation Authority of Viet Nam (CAAV) |
| Address | 119 Nguyen Son Street, Long Bien District, Hanoi, Viet Nam |
| TEL | +84 4 3827 2281 |
| FAX | +84 4 3827 2290 |
| E-mail | nguyentruong@caa.gov.vn |

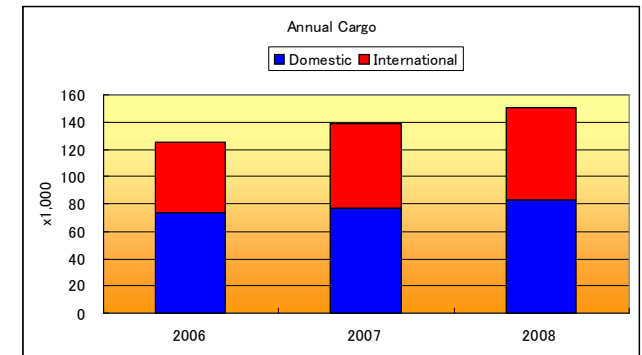
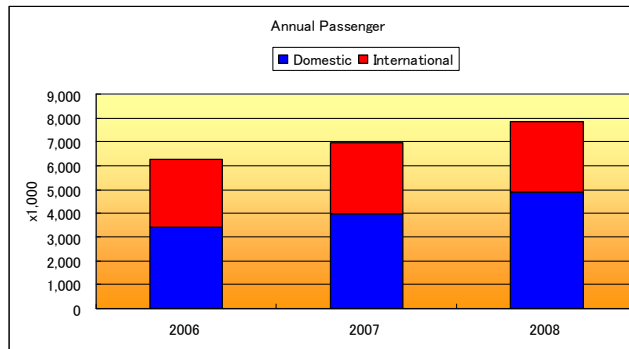
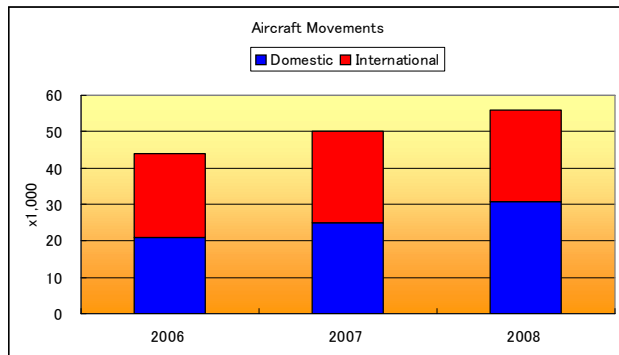
| | Airport Name | Code | TTY | E-mail | Web Site |
|---------|--------------|------|-----|--|----------|
| Level 3 | Hanoi | HAN | | nguyentruong@caa.gov.vn | |
| | Ho Chi Minh | SGN | | nguyentruong@caa.gov.vn | |

Noi Bai International Airport (Hanoi) (Viet Nam)



| | | | |
|--------------------|---|---------|-------------------------|
| Airport Name | Noi Bai International Airport (IATA: HAN, ICAO: VVNB) | | |
| Airport Location | 28km north of city center | | |
| Airport Coordinate | 21 13.16N 105 48.26E | | |
| Runways | A runway | 11L/29R | 3,200m (10,497ft) x 50m |
| | B runway | 11R/29L | 3,800m (12,466ft) x 50m |
| Passenger Terminal | Domestic and International | | 8 aerobridges |
| Airport Parking | Domestic + International = 21 Parking stands | | |

Noi Bai International Airport (Hanoi) (Viet Nam)



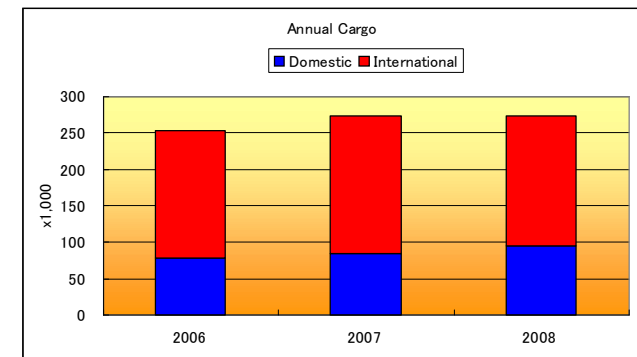
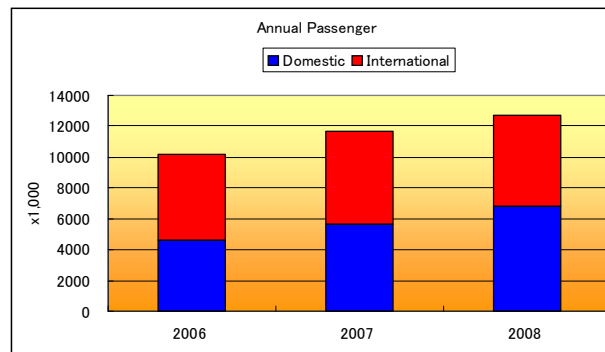
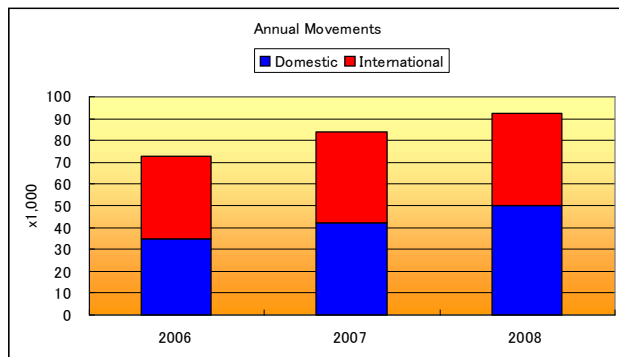
| | | 2007 | 2008 | 2009 |
|----------------------------------|---------------|--------------|--------------|--------------|
| Aircraft Movements (Thousand) | Domestic | 21 | 25 | 31 |
| | International | 23 | 25 | 25 |
| | Total | 44 | 50 | 56 |
| Annual Passenger (Thousand) | Domestic | 3,405 | 3,947 | 4,880 |
| | International | 2,890 | 3,040 | 2,950 |
| | Total | 6,295 | 6,987 | 7,830 |
| Annual Cargo (Thousand) | Domestic | 74 | 77 | 83 |
| | International | 51 | 62 | 68 |
| | Total | 125 | 139 | 151 |

Tan Son Nhat International Airport (Ho Chi Minh) (Viet Nam)



| | | | |
|--------------------|--|------------------------|-------------------|
| Airport Name | Tan Son Nhat International Airport (IATA: SGN, ICAO: VVTS) | | |
| Airport Location | 6km north of city center | | |
| Airport Coordinate | 10 49.08N 106 39.07E | | |
| Runways | A runway | 07L/25R | 3,048m (10,000ft) |
| | B runway | 07R/25L | 3,800m (12,468ft) |
| Passenger Terminal | Terminal 1 | Domestic 4 aerobridges | |
| | Terminal 2 | International | |
| Airport Parking | Domestic + International = 42 Parking stands | | |

Tan Son Nhat International Airport (Ho Chi Minh) (Viet Nam)



| | | 2007 | 2008 | 2009 |
|----------------------------------|---------------|---------------|---------------|---------------|
| Aircraft Movements (Thousand) | Domestic | 35 | 42 | 50 |
| | International | 38 | 42 | 42 |
| | Total | 73 | 84 | 92 |
| Annual Passenger (Thousand) | Domestic | 4,604 | 5,658 | 6,787 |
| | International | 5,599 | 6,061 | 5,940 |
| | Total | 10,113 | 11,719 | 12,727 |
| Annual Cargo (Thousand) | Domestic | 79 | 84 | 94 |
| | International | 174 | 190 | 180 |
| | Total | 253 | 274 | 274 |