

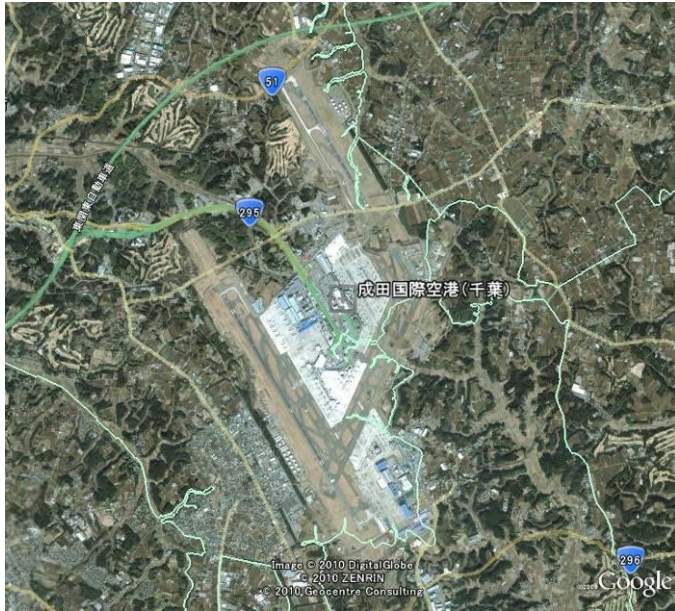
# Japan Schedule Coordination (Japan)



Head Coordinator	
Name	Hiroki Takeda
Title	Head Coordinator
Affiliation	Japan Schedule Coordination (JSC) Japan Aeronautic Association (JAA)
Address	Aviation Building 4 <sup>th</sup> floor, 1-18-1 Shimbashi, Minato-ku, Tokyo 105-0004
TEL	+81 3 3502 2721
FAX	+81 3 3502 2720
E-mail	<a href="mailto:takeda@schedule-coordination.jp">takeda@schedule-coordination.jp</a>

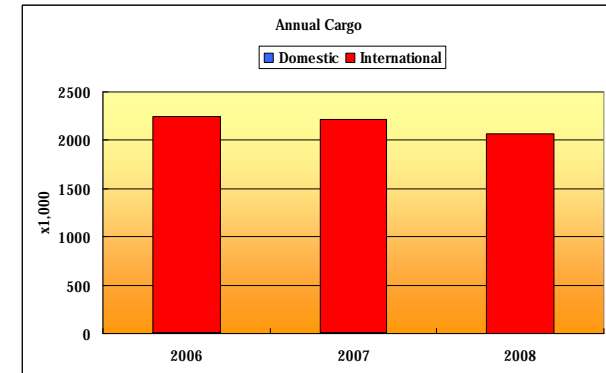
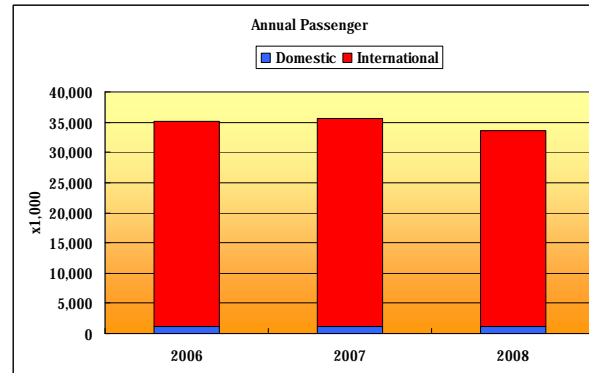
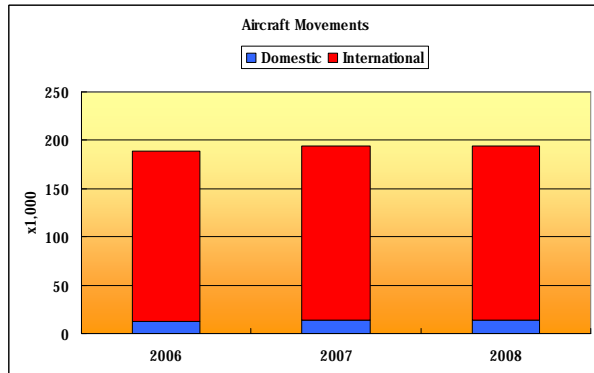
	Airport Name	Code	TTY	E-mail	Web Site
Level 3	Tokyo-Narita	NRT		<a href="mailto:jsc@schedule-coordination.jp">jsc@schedule-coordination.jp</a>	<a href="http://www.schedule-coordination.jp">www.schedule-coordination.jp</a>
	Tokyo-Haneda	HND		<a href="mailto:jsc@schedule-coordination.jp">jsc@schedule-coordination.jp</a>	<a href="http://www.schedule-coordination.jp">www.schedule-coordination.jp</a>
Level 2	Osaka-Kansai	KIX		<a href="mailto:jsc@schedule-coordination.jp">jsc@schedule-coordination.jp</a>	<a href="http://www.schedule-coordination.jp">www.schedule-coordination.jp</a>

# Narita International Airport (Japan)




Airport Name	Narita International Airport		
Airport Location	58 Km east of Tokyo Metropolitan City		
Airport Coordinate	35 45.53N 140 23.11E		
Runways	A-runway	16R/34L	4,000m X 60m
	B-runway	16L/34R	2,500m X 60m
Passenger Terminal	Terminal – 1 North Wing	451,000m <sup>2</sup> , 14 boarding bridges, mainly used by sky team group	
	Terminal – 1 South Wing	23 boarding bridges mainly used by star alliance group (ANA)	
	Terminal – 2	338,000m <sup>2</sup> , 30 boarding bridges, mainly used by one world group (JAL)	
Airport Parking	Domestic +International = 82 parking stands		

# Narita International Airport (Japan)



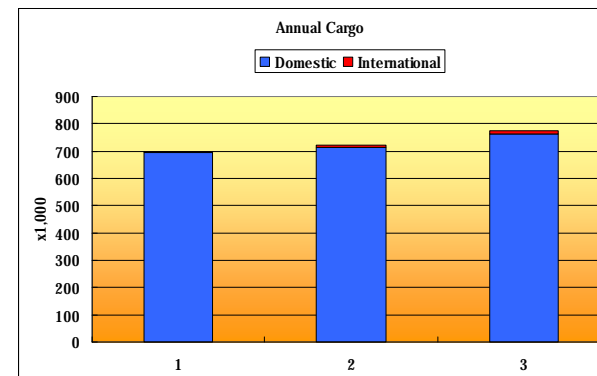
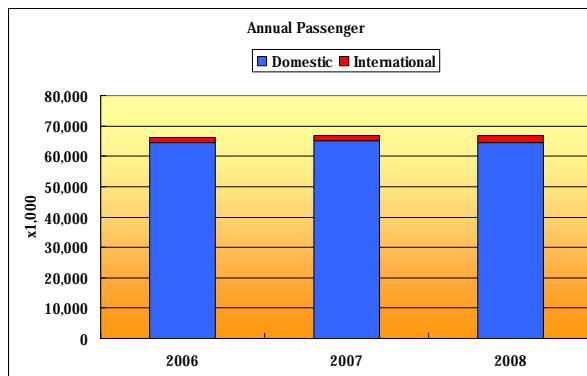
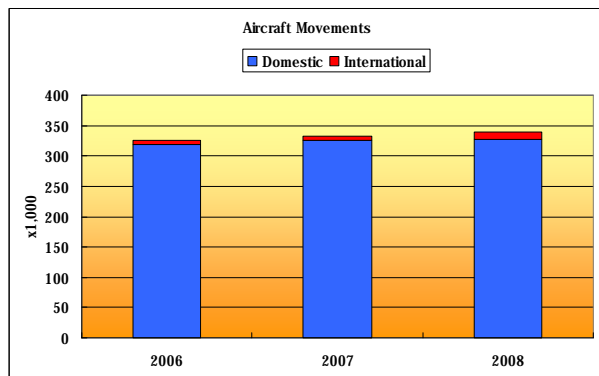
		2006	2007	2008
Aircraft Movements (Thousand)	Domestic	13	14	14
	International	176	180	180
	<b>Total</b>	<b>189</b>	<b>194</b>	<b>194</b>
Annual Passenger (Thousand)	Domestic	1,115	1,241	1,143
	International	33,948	34,316	32,388
	<b>Total</b>	<b>35,063</b>	<b>35,557</b>	<b>33,531</b>
Annual Cargo (Thousand)	Domestic	6	6	4
	International	2,236	2,212	2,059
	<b>Total</b>	<b>2,242</b>	<b>2,218</b>	<b>2,063</b>

# Tokyo International Airport (Haneda) (Japan)



Airport Name	Tokyo International Airport (Haneda)		
Airport Location	15 Km south west of Tokyo Metropolitan City		
Airport Coordinate	35 33.12N 139 46.52E		
Runways	A-runway	16R/34L	3,000m X 60m
	B-runway	04L/22R	2,500m X 60m
	C-runway	16L/34R	3,000m X 60m
	D-runway	05R/23L	2,500m X 60m (Under construction)
Passenger Terminal	Domestic Terminal – 1	290,000m <sup>2</sup> , 24 boarding bridges, mainly used by JAL group	
	Domestic Terminal – 2	180,000m <sup>2</sup> , 20 boarding bridges, mainly used by ANA group	
	International Terminal	160,000m <sup>2</sup> , 10 boarding bridges (Under construction)	
Airport Parking	Domestic	174 parking stands	
	International	23 parking stands	

# Tokyo International Airport (Haneda) (Japan)



		2006	2007	2008
Aircraft Movements (Thousand)	Domestic	319	325	328
	International	6	7	11
	<b>Total</b>	<b>325</b>	<b>332</b>	<b>339</b>
Annual Passenger (Thousand)	Domestic	64,526	64,994	64,380
	International	1,563	1,829	2,356
	<b>Total</b>	<b>66,089</b>	<b>66,823</b>	<b>66,736</b>
Annual Cargo (Thousand)	Domestic	695	714	762
	International	5	6	11
	<b>Total</b>	<b>700</b>	<b>720</b>	<b>773</b>

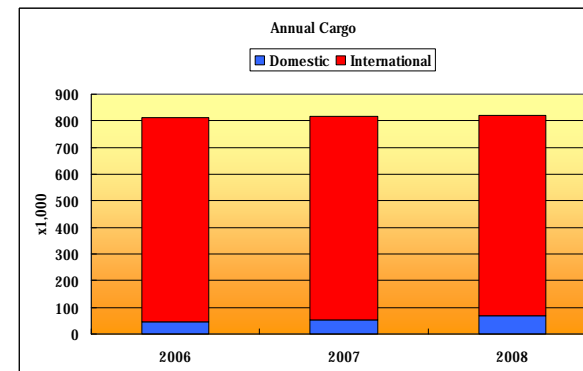
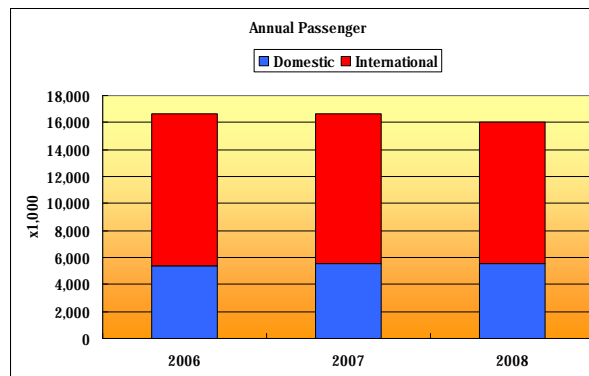
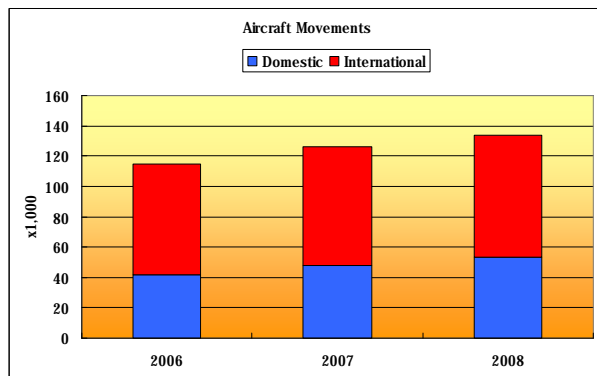


# Kansai International Airport (Japan)



Airport Name	Kansai International Airport		
Airport Location	38Km south west of Osaka City, 5Km off shore of Sennan City		
Airport Coordinate	34 26.03N 135 13.58N		
Runways	A-runway	06R/24L	3,500m X 60m
	B-runway	06L/24R	4,000m X 60m
Passenger Terminal	Domestic & International Terminal	303,443m <sup>2</sup> , 41 boarding bridges	
Airport Parking	Domestic	9 parking stands	
	International	63 parking stands	

# Kansai International Airport (Japan)



		2006	2007	2008
Aircraft Movements (Thousand)	Domestic	42	48	53
	International	73	78	81
	<b>Total</b>	<b>115</b>	<b>126</b>	<b>134</b>
Annual Passenger (Thousand)	Domestic	5,400	5,566	5,568
	International	11,209	11,049	10,446
	<b>Total</b>	<b>16,608</b>	<b>16,615</b>	<b>16,014</b>
Annual Cargo (Thousand)	Domestic	44	53	68
	International	768	764	753
	<b>Total</b>	<b>812</b>	<b>817</b>	<b>821</b>

# Chubu International Airport Office (Japan)



Head Facilitator	
Name	Nobuyuki Kondo
Title	Director, Air Traffic Services Flight Information Office
Affiliation	Chubu International Airport Office, Osaka Regional Civil Aviation Bureau
Address	1-1 Centrair, Tokoname City, Aichi Prefecture 479-8787
TEL	+81 569 38 2184
FAX	+81 569 38 2172
E-mail	<a href="mailto:Ngo-schedule@cab.mlit.go.jp">Ngo-schedule@cab.mlit.go.jp</a>

	Airport Name	Code	TTY	E-mail	Web Site
Level 2	Chubu	NGO		<a href="mailto:ngo-schedule@cab.mlit.go.jp">ngo-schedule@cab.mlit.go.jp</a>	

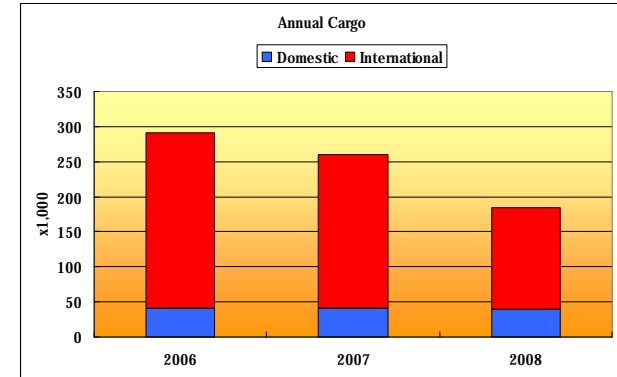
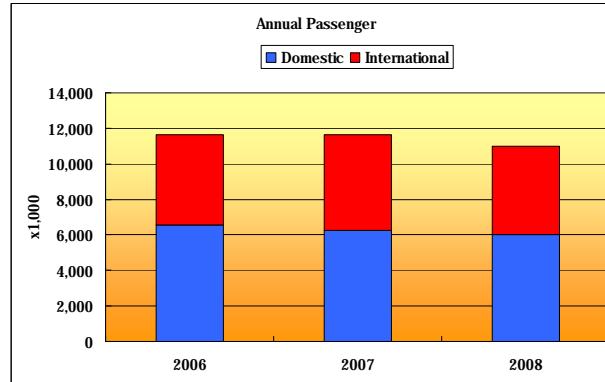
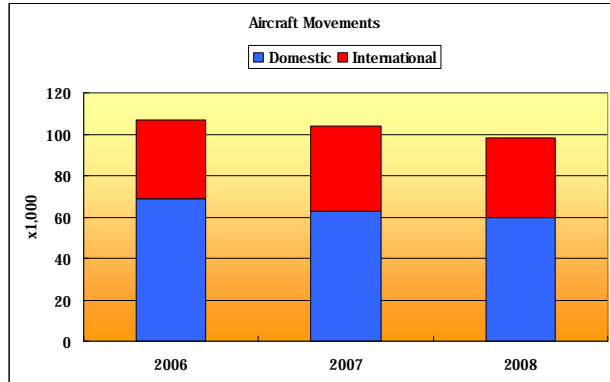


# Chubu Centrair International Airport (Japan)



Airport Name	Chubu Centrair International Airport		
Airport Location	35Km south of Nagoya City, 1.5Km off shore of Tokoname City		
Airport Coordinate	34 51.30N 136 48.19E		
Runways	A runway	18/36	3,500m X 60m
Passenger Terminal	Domestic & International Terminal	220,000m <sup>2</sup> , 22 boarding bridges	
Airport Parking	Domestic	9 parking stands	
	International	16 parking stands	
	Both use	39 parking stands	

# Chubu Centrair International Airport (Japan)



		2006	2007	2008
Aircraft Movements (Thousand)	Domestic	69	63	60
	International	38	41	38
	<b>Total</b>	<b>107</b>	<b>104</b>	<b>98</b>
Annual Passenger (Thousand)	Domestic	6,549	6,279	6,040
	International	5,104	5,339	4,955
	<b>Total</b>	<b>11,653</b>	<b>11,618</b>	<b>10,995</b>
Annual Cargo (Thousand)	Domestic	41	42	40
	International	250	218	145
	<b>Total</b>	<b>291</b>	<b>261</b>	<b>185</b>

# Fukuoka International Airport Office (Japan)



Head Facilitator	
Name	Yoshinori Miyazaki
Title	Director, Air Traffic Services Flight Information Office
Affiliation	Fukuoka Airport Office, Osaka Regional Civil Aviation Bureau
Address	Kami Usui Aza Yashiki 295, Hakata-ku, Fukuoka City, Fukuoka Prefecture 812-0005
TEL	+81-92-622-6529
FAX	+81-92-622-8984
E-mail	

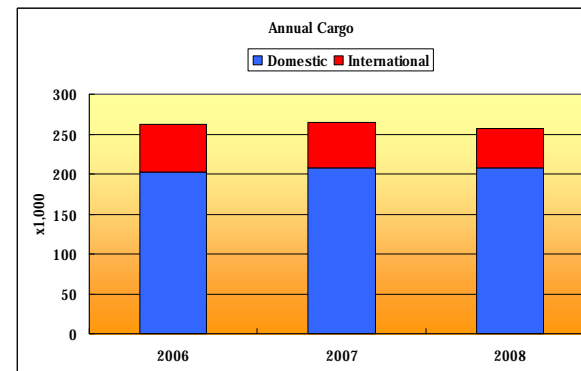
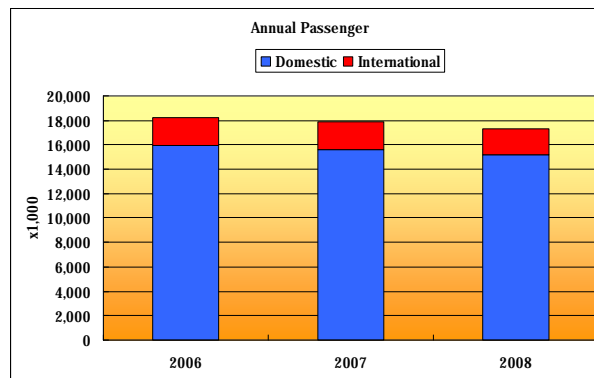
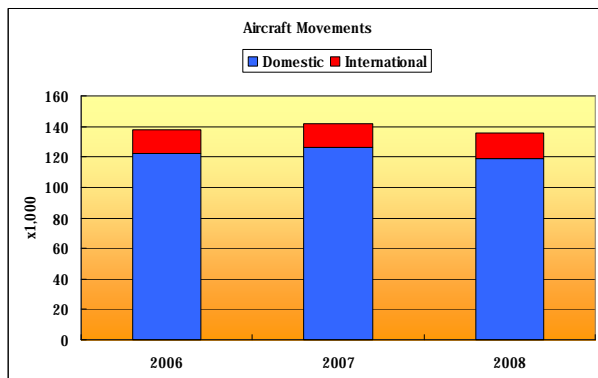
	Airport Name	Code	TTY	E-mail	Web Site
Level 2	Fukuoka	FUK		Fax: +81.92.622-8984	

# Fukuoka International Airport (Japan)



Airport Name	Fukuoka International Airport		
Airport Location	5 Km east of Hakata (Fukuoka City)		
Airport Coordinate	33 35.04N 130 27.06E		
Runways	A runway	16/34	2,800m X 60m
Passenger Terminal	Domestic Terminal	111,129 m <sup>2</sup> , 19 boarding bridges	
	International Terminal	70,664m <sup>2</sup> , 6 boarding bridges	
Airport Parking	Domestic	30 parking stands	
	International	10 parking stands	

# Fukuoka International Airport (Japan)



		2006	2007	2008
Aircraft Movements (Thousand)	Domestic	122	126	119
	International	16	16	17
	<b>Total</b>	<b>138</b>	<b>143</b>	<b>135</b>
Annual Passenger (Thousand)	Domestic	15,981	15,630	15,149
	International	2,211	2,260	2,142
	<b>Total</b>	<b>18,192</b>	<b>17,890</b>	<b>17,291</b>
Annual Cargo (Thousand)	Domestic	202	207	207
	International	60	57	50
	<b>Total</b>	<b>262</b>	<b>264</b>	<b>257</b>